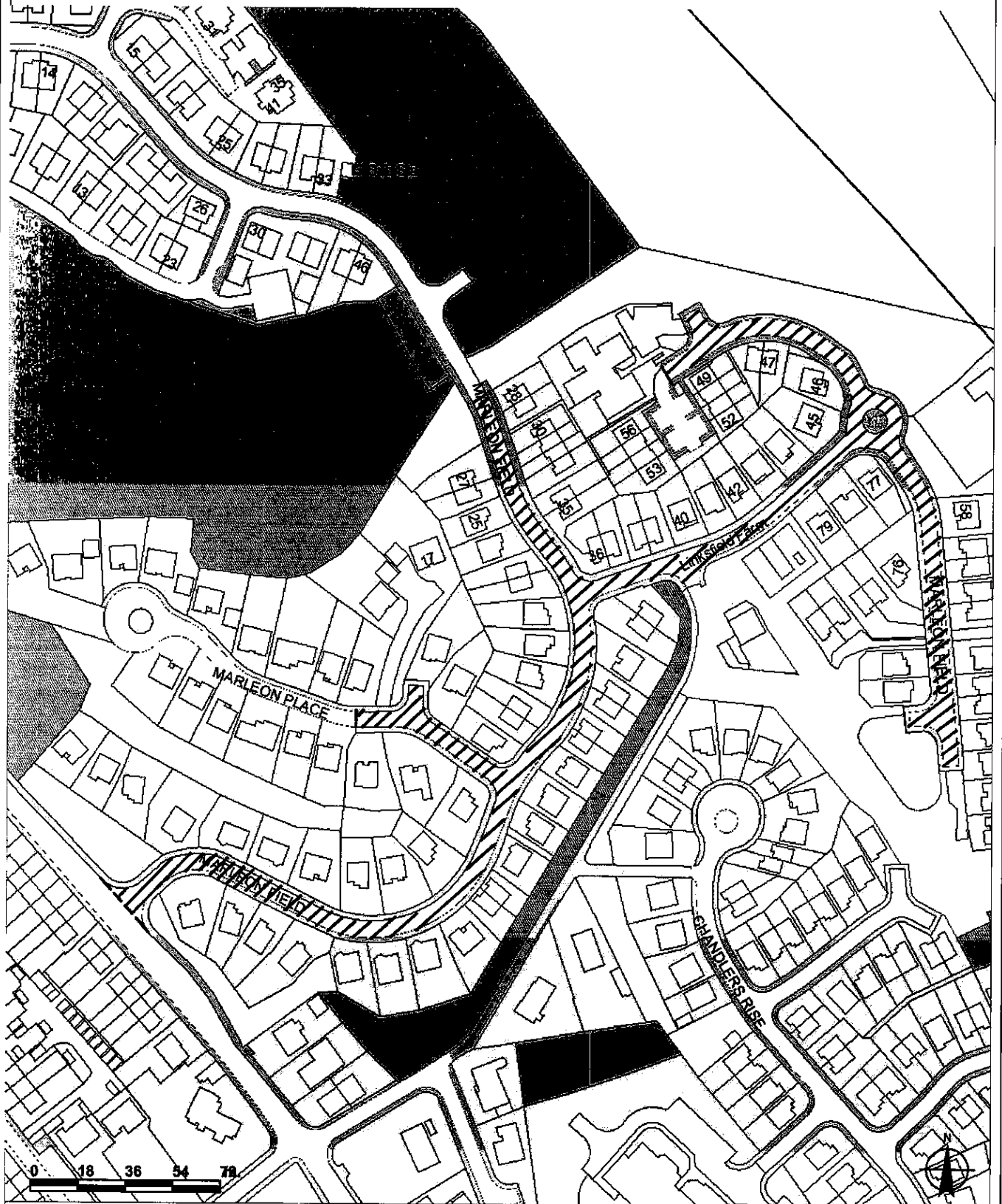
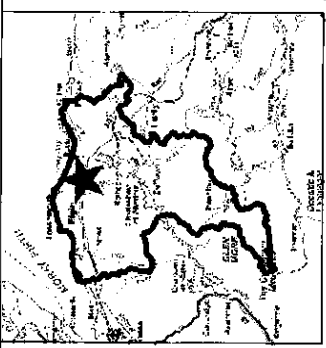


# LIST OF PUBLIC ROADS, MARLEON FIELD, ELGIN.



Reproduced from the Ordnance Survey map with the permission of the Controller of Her Majesty's Stationary Office Crown Copyright 2007. The Moray Council 100023422

# LIST OF PUBLIC ROADS, WOODLANDS DRIVE, LHANBRYDE.



## Legend

Current Wards (Moray)

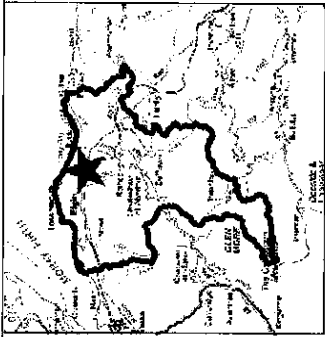
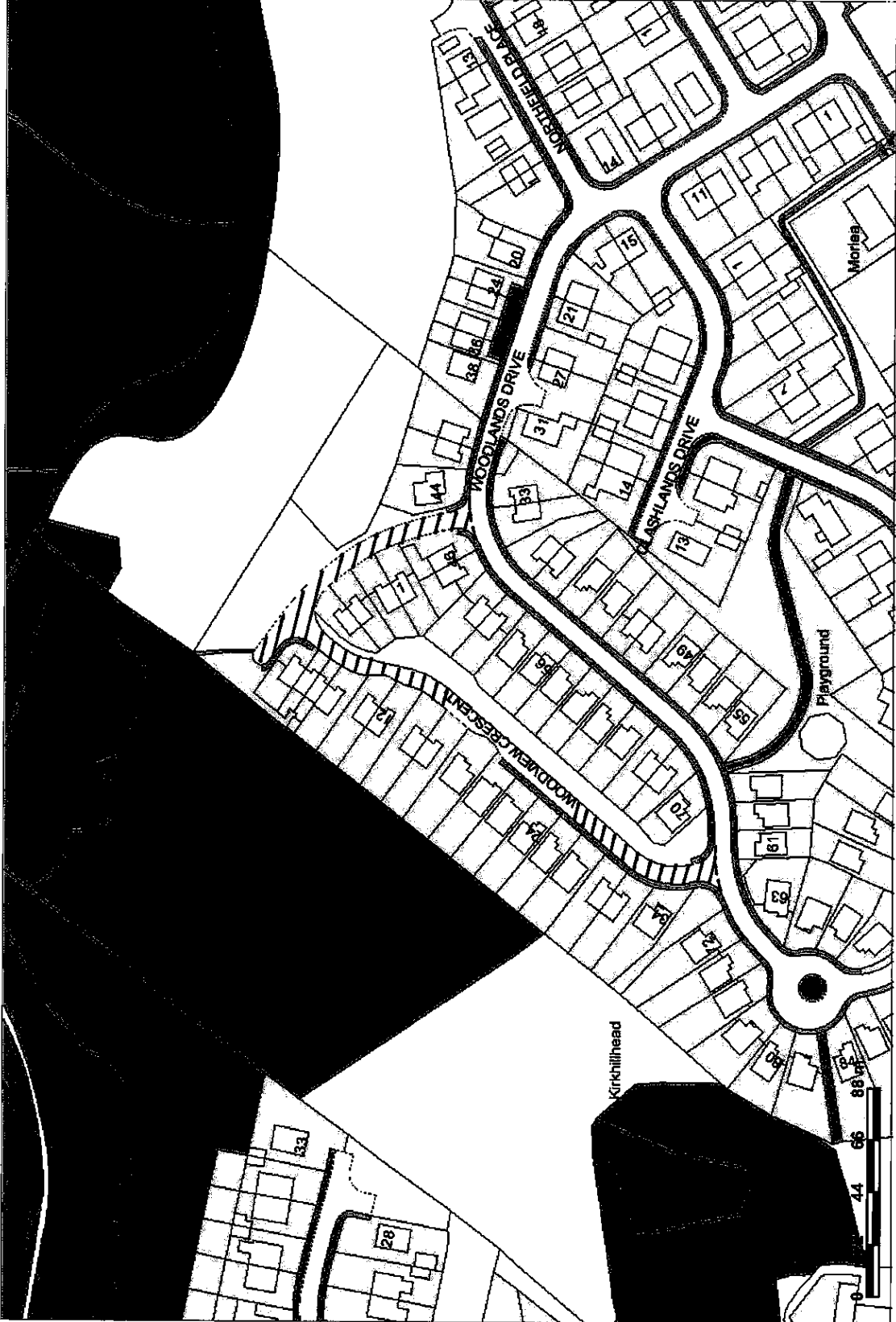


Scale: 1:2,500

Reproduced from the Ordnance Survey map with the permission of the Controller of Her Majesty's Stationary Office Crown Copyright 2005. The Moray Council 100023422



# LIST OF PUBLIC ROADS, WOODVIEW CRESCENT, LHANBRYDE.



## Legend

□ Current Wards (Moray)

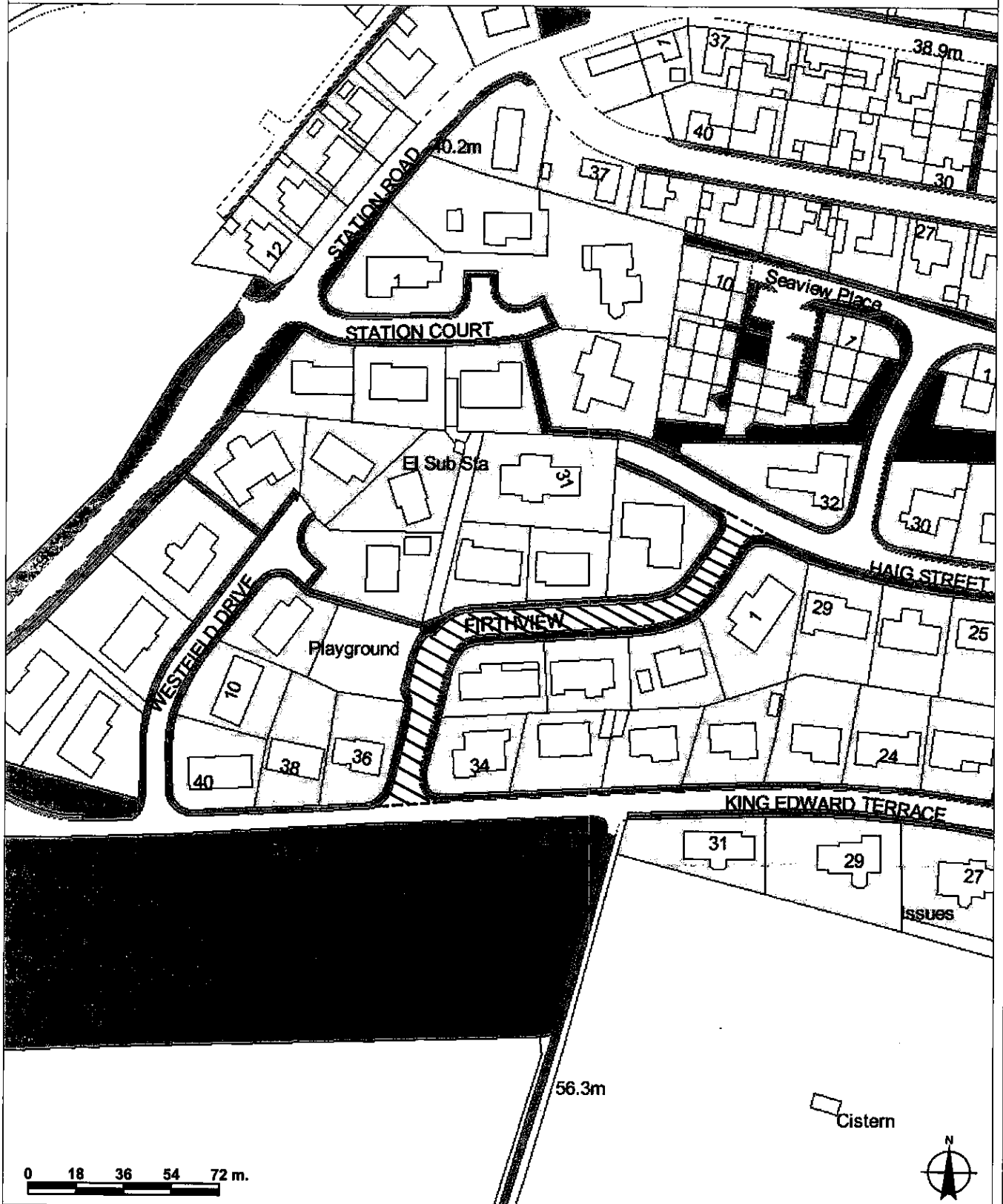


Scale: 1:2,500

Reproduced from the Ordnance Survey map with the permission of the Controller of Her Majesty's Stationary Office Crown Copyright 2005. The Moray Council 100023422

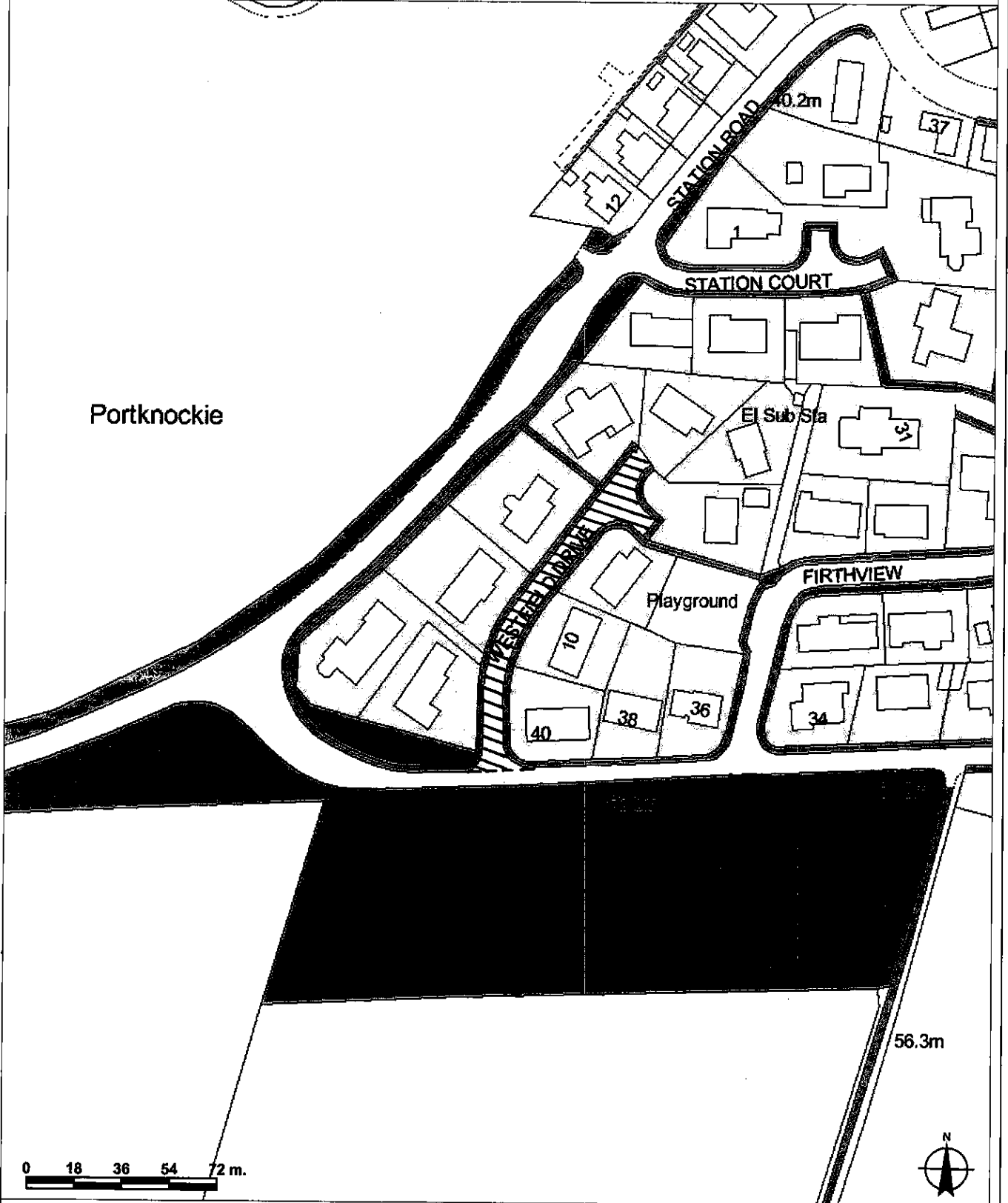


# LIST OF PUBLIC ROADS, FIRTHVIEW, PORTKNOCKIE.



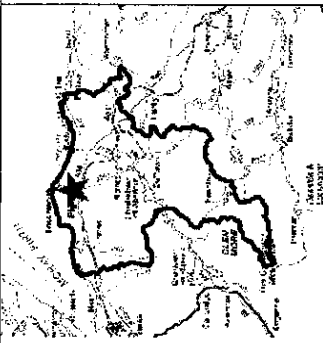
Reproduced from the Ordnance Survey map with the permission of the Controller of Her Majesty's Stationary Office Crown Copyright 2005. The Moray Council 100023422

# LIST OF PUBLIC ROADS, WESTFIELD DRIVE, PORTKNOCKIE.



Reproduced from the Ordnance Survey map with the permission of the Controller of Her Majesty's Stationary Office Crown Copyright 2005. The Moray Council 100023422

# REMOTE CYCLE TRACK, LOGAN COURT, ELGIN.

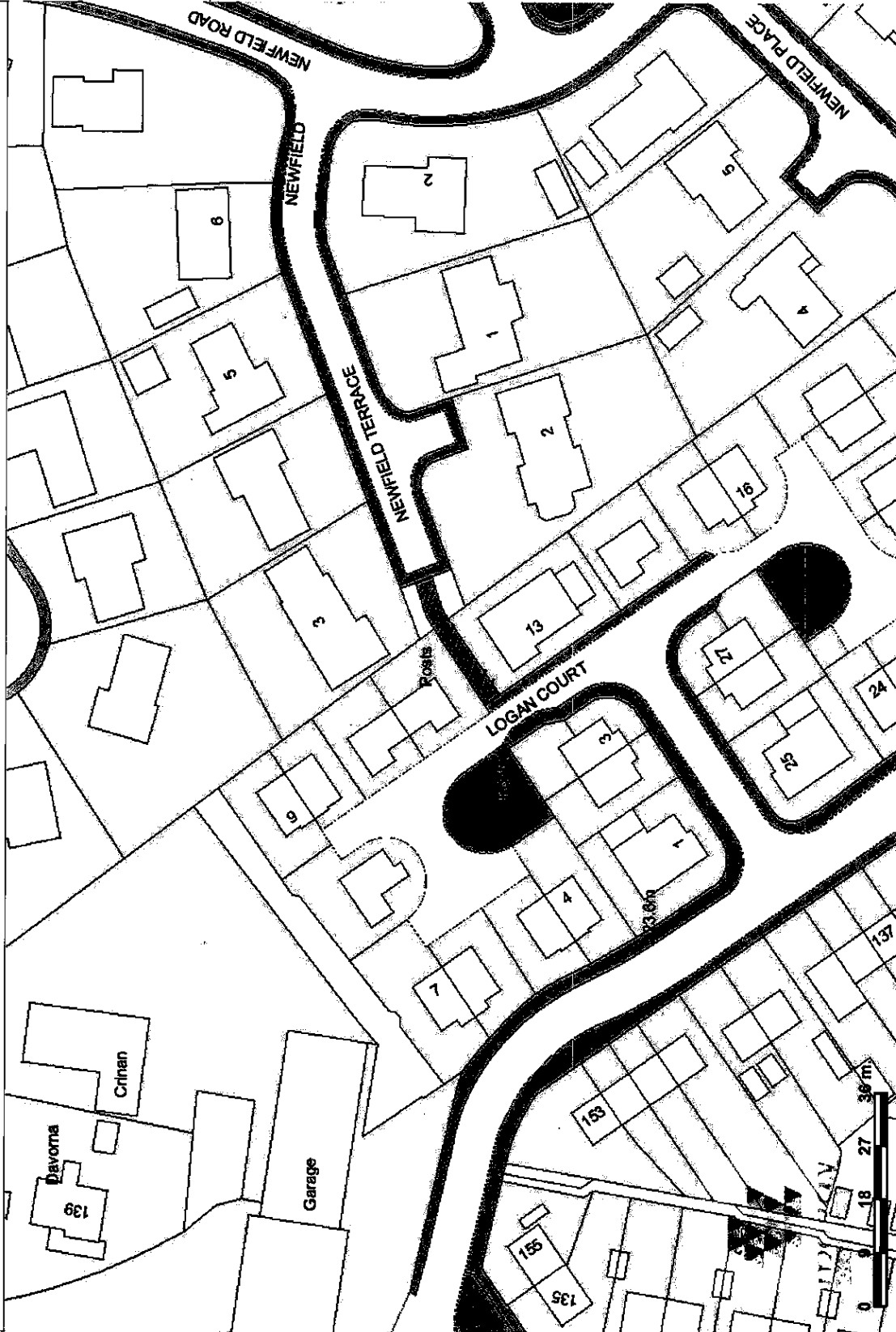


## Legend

Wards 2007 (Moray)



Scale: 1:1,000



Reproduced from the Ordnance Survey map with the permission of the Controller of Her Majesty's Stationary Office Crown Copyright 2007. The Moray Council 100023422

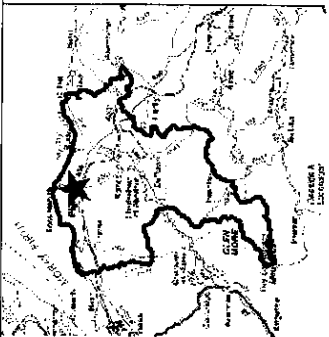


# REMOTE CYCLE TRACK, MARLEON FIELD, ELGIN.



Reproduced from the Ordnance Survey map with the permission of the Controller of Her Majesty's Stationary Office Crown Copyright 2007. The Moray Council 100023422

# REMOTE FOOTPATH, BREMNER DRIVE, ELGIN.



## Legend

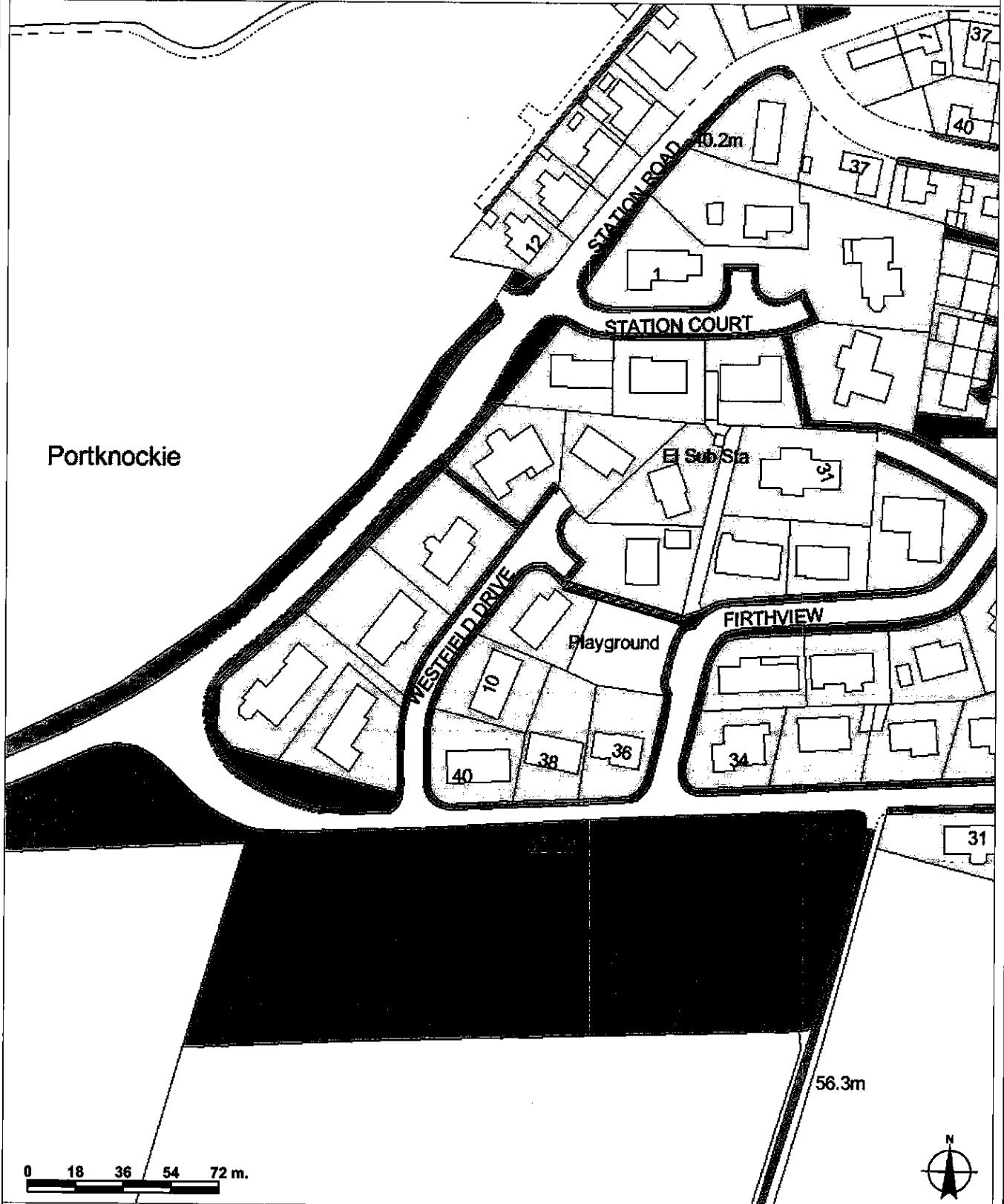
Wards 2007 (Moray)



Reproduced from the Ordnance Survey map with the permission of the Controller of Her Majesty's Stationary Office Crown Copyright 2007. The Moray Council 100023422

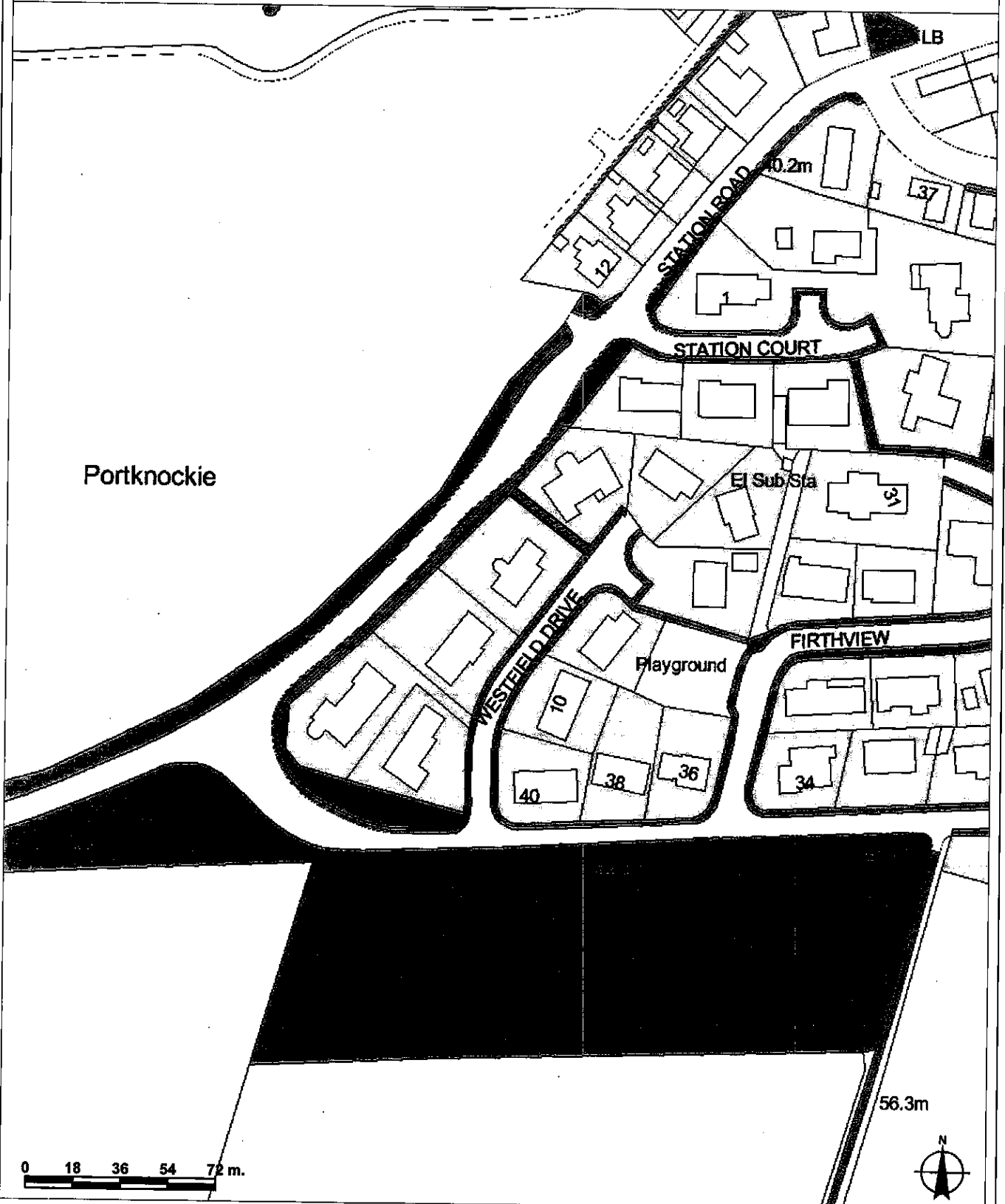


# REMOTE FOOTPATH, FIRTHVIEW, PORTKNOCKIE.



Reproduced from the Ordnance Survey map with the permission of the Controller of Her Majesty's Stationary Office Crown Copyright 2005. The Moray Council 100023422

# REMOTE FOOTPATH, WESTFIELD DRIVE, PORTKNOCKIE.



Reproduced from the Ordnance Survey map with the permission of the Controller of Her Majesty's Stationary Office Crown Copyright 2005. The Moray Council 100023422